

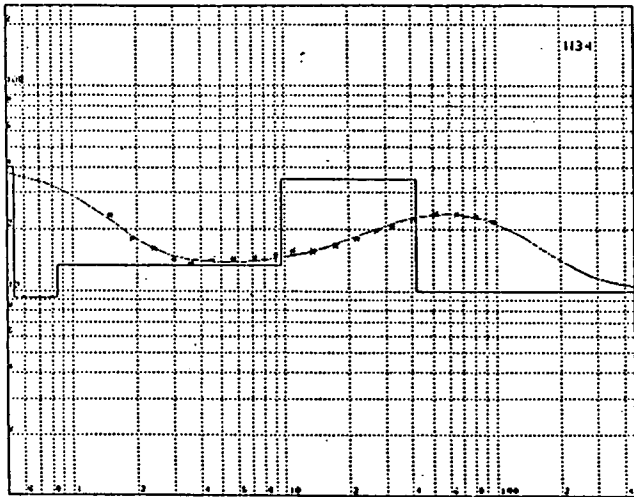
BIJLAGE 8

Geo-elektrische metingen (VES)

GEO-LOGIC
Afdeling Ondiepe Geologie
DATUM: 11-07-1988 HOEK: 0

Rap: BLAD: 31-C COOPD 4:10000
Byl: mv:0 (VAL) 10:0000
APPARATUUR: ALEN SAS 300 B

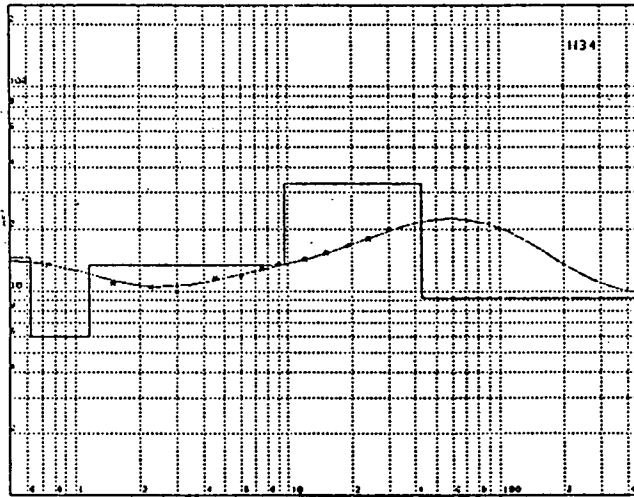
nr. 6



GEO-LOGIC
Afdeling Ondiepe Geologie
DATUM: 11-07-1988 HOEK: 0

Rap: BLAD: 31-C COOPD 4:10000
Byl: mv:0 (VAL) 10:0000
APPARATUUR: ALEN SAS 300 C

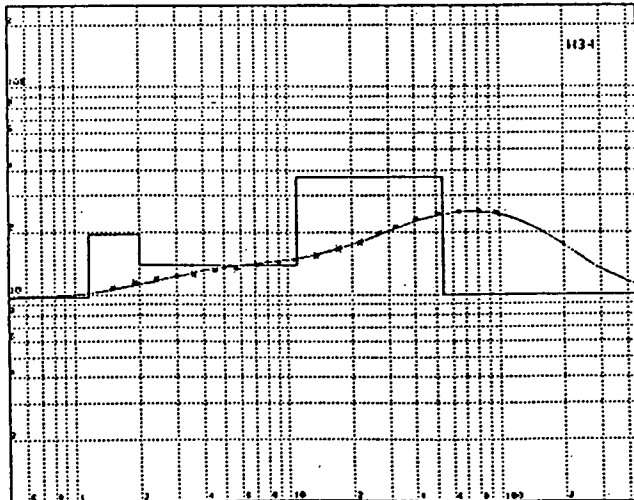
nr. 8



GEO-LOGIC
Afdeling Ondiepe Geologie
DATUM: 11-07-1988 HOEK: 0

Rap: BLAD: 31-C COOPD 4:10000
Byl: mv:0 (VAL) 10:0000
APPARATUUR: ALEN SAS 300 B

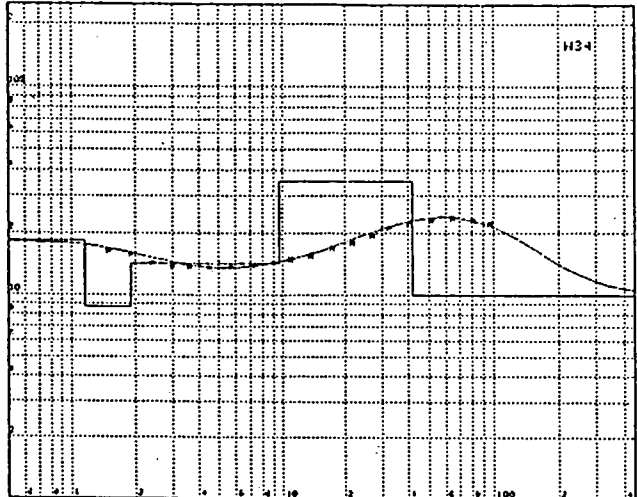
nr. 10



GEO-LOGIC
Afdeling Ondiepe Geologie
DATUM: 11-07-1988 HOEK: 0

Rap: BLAD: 31-C COOPD 4:10000
Byl: mv:0 (VAL) 10:0000
APPARATUUR: ALEN SAS 300 D

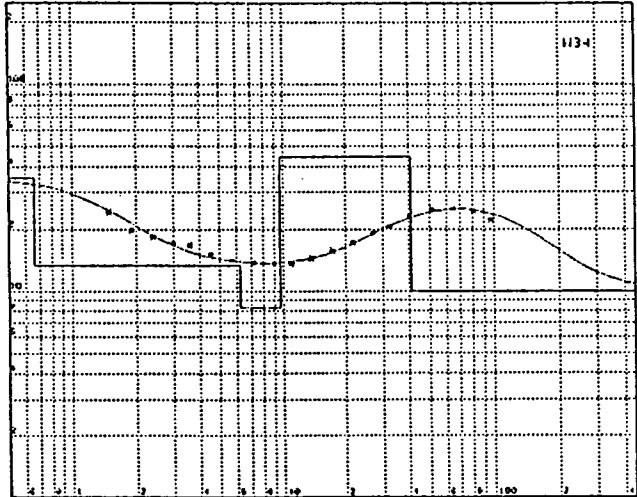
nr. 7



GEO-LOGIC
Afdeling Ondiepe Geologie
DATUM: 11-07-1988 HOEK: 0

Rap: BLAD: 31-C COOPD 4:10000
Byl: mv:0 (VAL) 10:0000
APPARATUUR: ALEN SAS 300 D

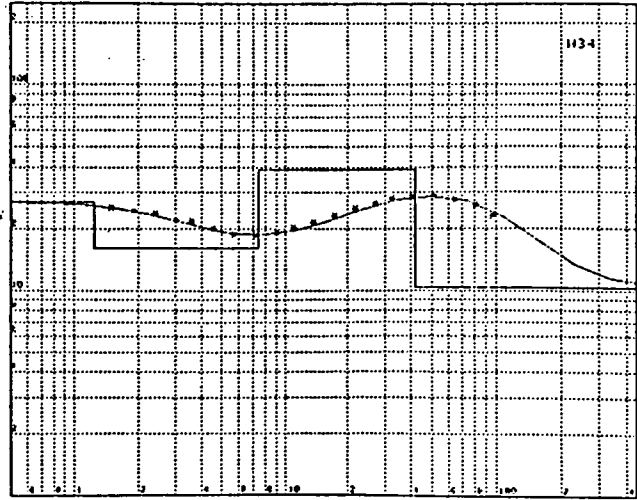
nr. 9



GEO-LOGIC
Afdeling Ondiepe Geologie
DATUM: 11-07-1988 HOEK: 0

Rap: BLAD: 31-C COOPD 4:10000
Byl: mv:0 (VAL) 10:0000
APPARATUUR: ALEN SAS 300 D

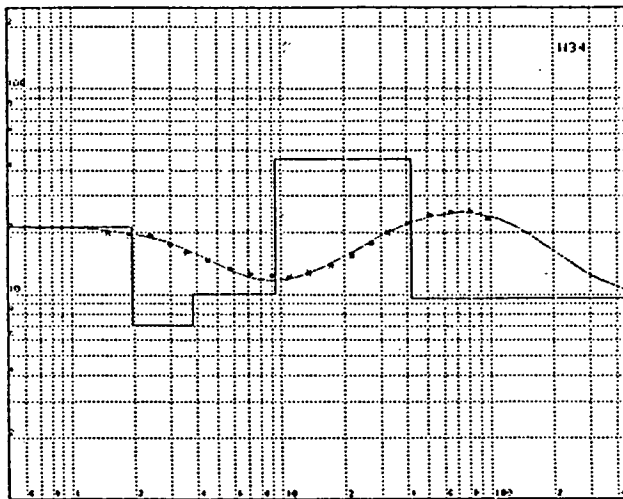
nr. 11



GEO-LOGIC
Afdeling Ondiepe Geologie
Datum: 13-07-1988 Noei: 0

Blad: 31-C
Coörd: 4210000
Var: 1070000
Apparatuur: ASEN SAS 300 D1-93

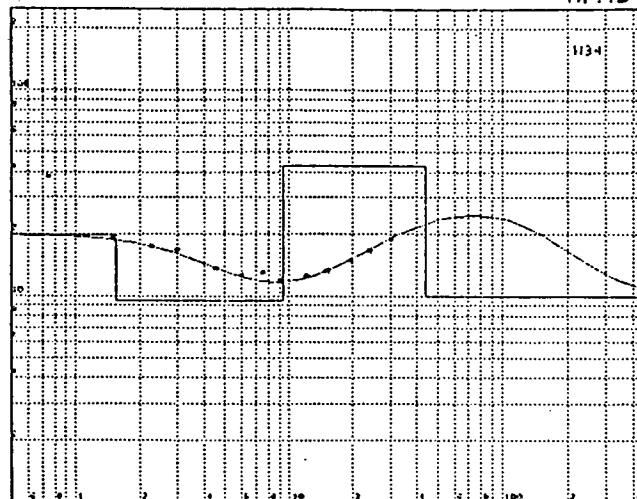
nr.12



GEO-LOGIC
Afdeling Ondiepe Geologie
Datum: 13-07-1988 Noei: 0

Blad: 31-C
Coörd: 4210000
Var: 1070000
Apparatuur: ASEN SAS 300 C-1

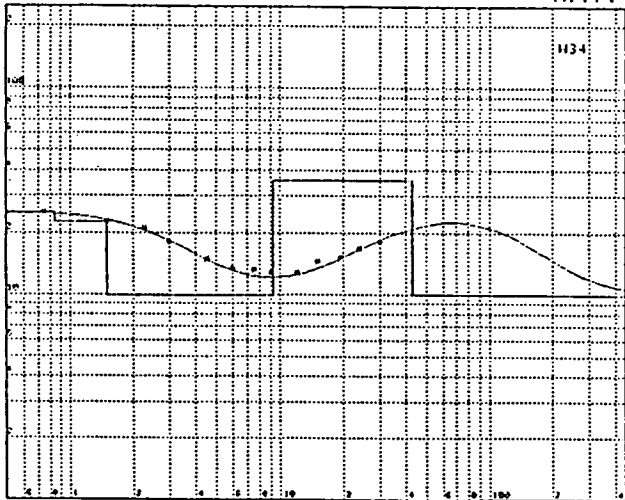
nr.13



GEO-LOGIC
Afdeling Ondiepe Geologie
Datum: 13-07-1988 Noei: 0

Blad: 31-C
Coörd: 4210000
Var: 1070000
Apparatuur: ASEN SAS 300 C-1

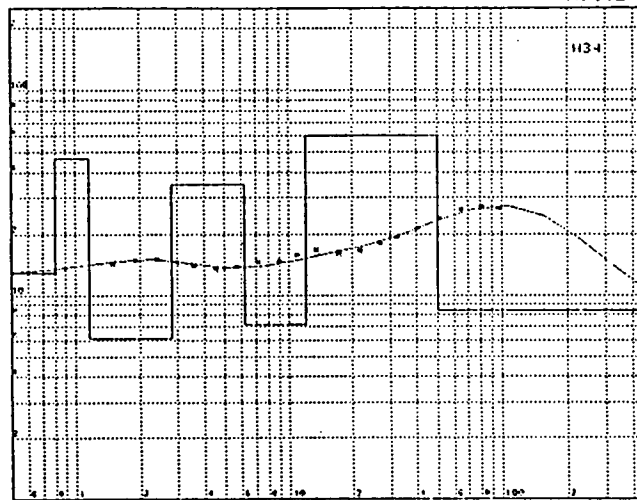
nr.14



GEO-LOGIC
Afdeling Ondiepe Geologie
Datum: 13-07-1988 Noei: 0

Blad: 31-C
Coörd: 4210000
Var: 1070000
Apparatuur: ASEN SAS 300B D

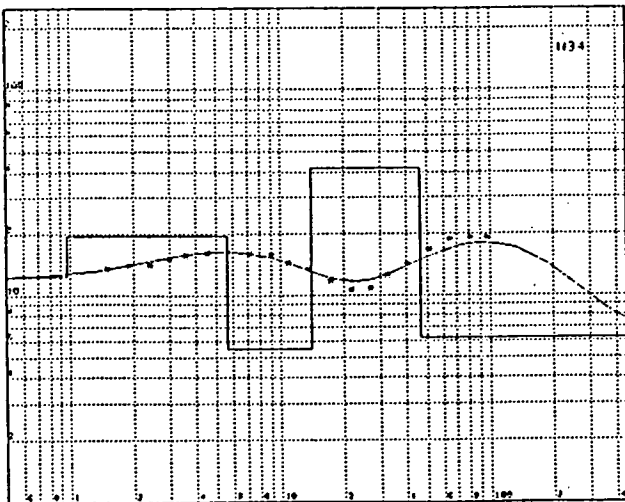
nr.15



GEO-LOGIC
Afdeling Ondiepe Geologie
Datum: 13-07-1988 Noei: 0

Blad: 31-C
Coörd: 4210000
Var: 1070000
Apparatuur: ASEN SAS 300B D

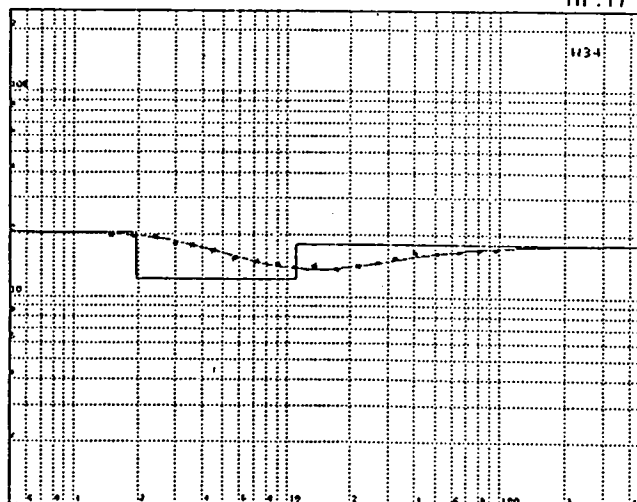
nr.16



GEO-LOGIC
Afdeling Ondiepe Geologie
Datum: 13-07-1988 Noei: 0

Blad: 31-C
Coörd: 4210000
Var: 1070000
Apparatuur: ASEN SAS 300C D

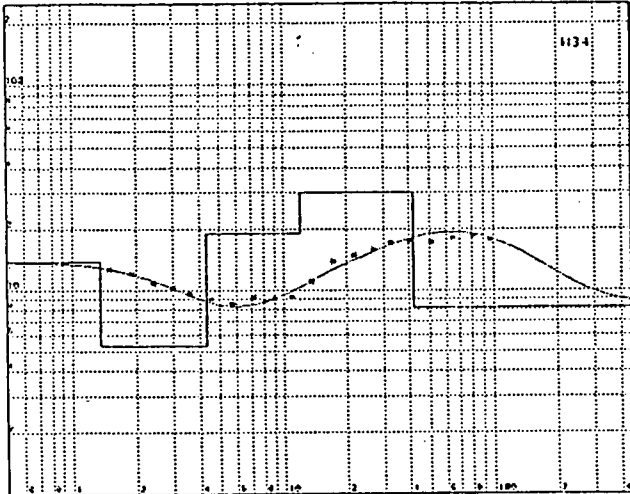
nr.17



GEO-LOGIC
Afdeling Ondiepe Geologie
Datum: 18-07-1988 NOEI: 0

Blad: 31-C
M: 0
Apparaat: AEM SAS 300B D

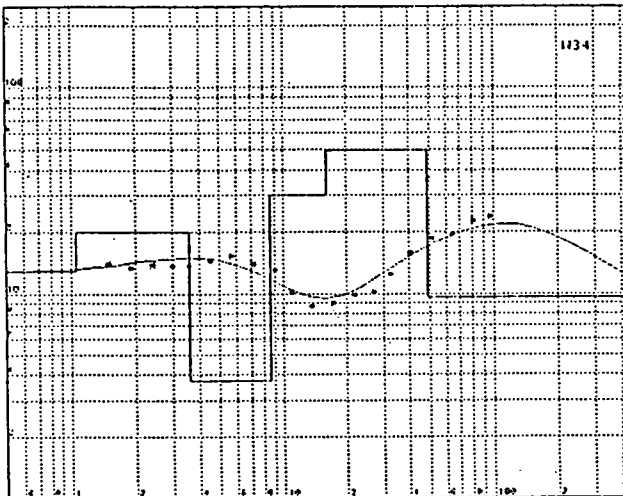
nr.18



GEO-LOGIC
Afdeling Ondiepe Geologie
Datum: 18-07-1988 NOEI: 0

Blad: 31-C
M: 0
Apparaat: AEM SAS 300B D

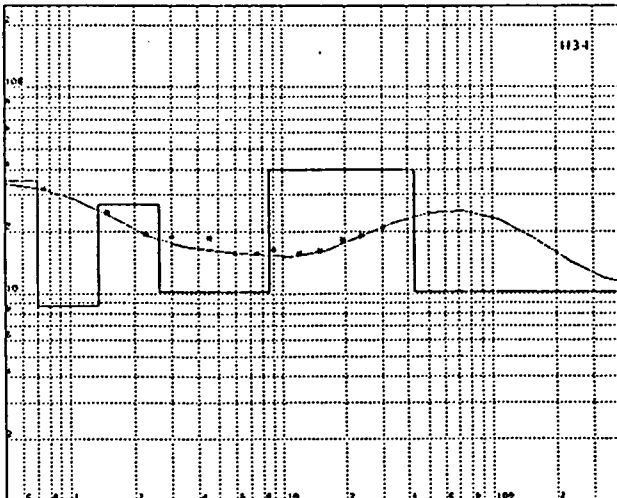
nr.20



GEO-LOGIC
Afdeling Ondiepe Geologie
Datum: 01-08-1988 NOEI: 0

Blad: 31-C
M: 0
Apparaat: AEM SAS 300B

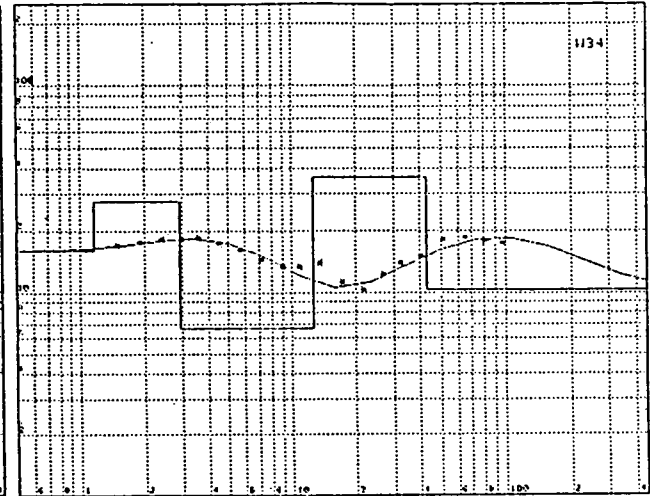
nr.22



GEO-LOGIC
Afdeling Ondiepe Geologie
Datum: 18-07-1988 NOEI: 0

Blad: 31-C
M: 0
Apparaat: AEM SAS 300B D

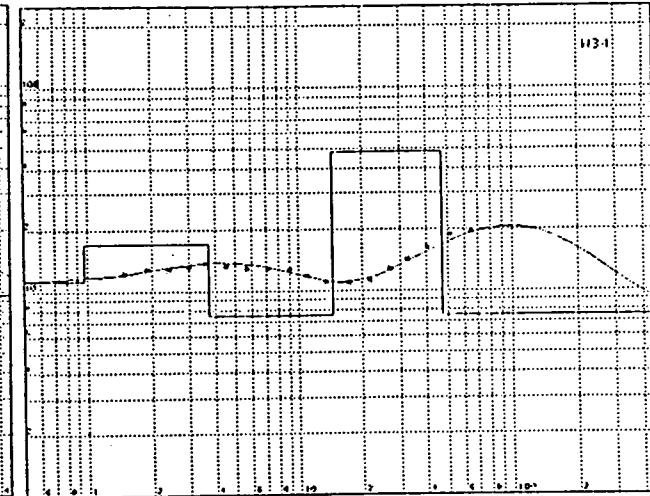
nr.19



GEO-LOGIC
Afdeling Ondiepe Geologie
Datum: 18-07-1988 NOEI: 0

Blad: 31-C
M: 0
Apparaat: AEM SAS 300B D

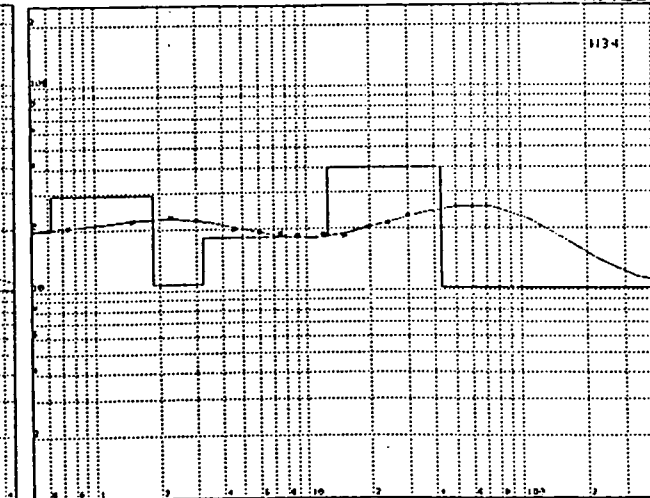
nr.21



GEO-LOGIC
Afdeling Ondiepe Geologie
Datum: 01-08-1988 NOEI: 0

Blad: 31-C
M: 0
Apparaat: AEM SAS 300B

nr.23

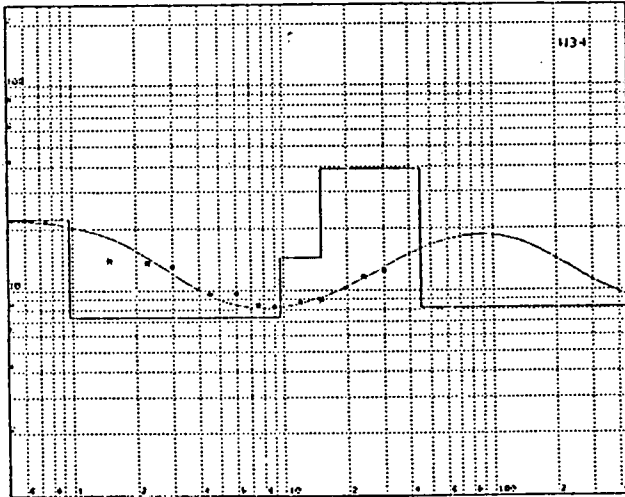


GEO-LOGIC
Afdeling Ondiepe Geologie
DATUM: 01-08-1968 NOEL: 0

Pap: BLAD: 31-C
Evl: m:10
APPARATUUR: ALEN SAS 3008

COORD 4510000
YVAL: 10,0000

nr.24

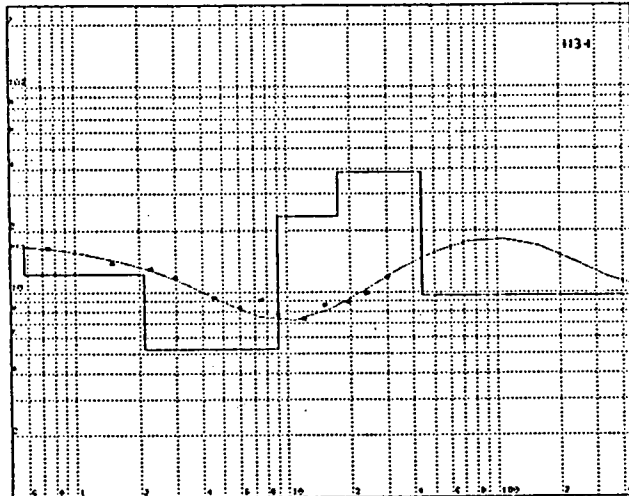


GEO-LOGIC
Afdeling Ondiepe Geologie
DATUM: 01-08-1968 NOEL: 0

Pap: BLAD: 31-C
Evl: m:10
APPARATUUR: ALEN SAS 3008

COORD 4510000
YVAL: 10,0000

nr.26

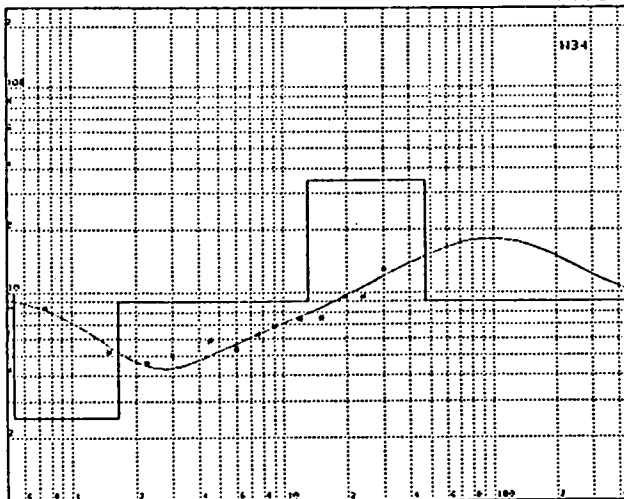


GEO-LOGIC
Afdeling Ondiepe Geologie
DATUM: 01-08-1968 NOEL: 0

Pap: BLAD: 31-C
Evl: m:10
APPARATUUR: ALEN SAS 3008

COORD 4510000
YVAL: 10,0000

nr.28

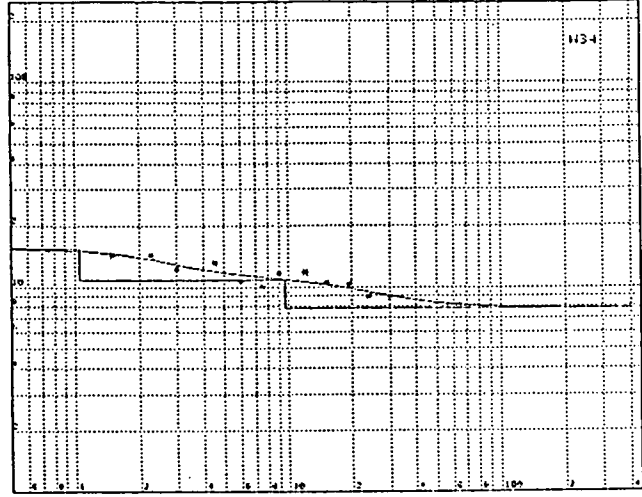


GEO-LOGIC
Afdeling Ondiepe Geologie
DATUM: 01-08-1968 NOEL: 0

Pap: BLAD: 31-C
Evl: m:10
APPARATUUR: ALEN SAS 3008

COORD 4510000
YVAL: 10,0000

nr.25

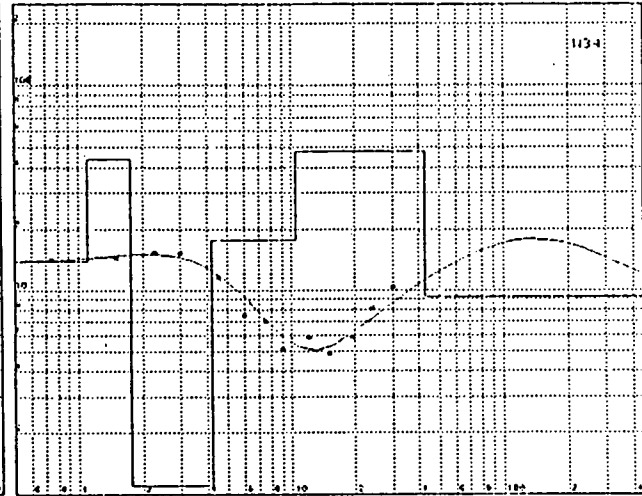


GEO-LOGIC
Afdeling Ondiepe Geologie
DATUM: 01-08-1968 NOEL: 0

Pap: BLAD: 31-C
Evl: m:10
APPARATUUR: ALEN SAS 3008

COORD 4510000
YVAL: 10,0000

nr.27

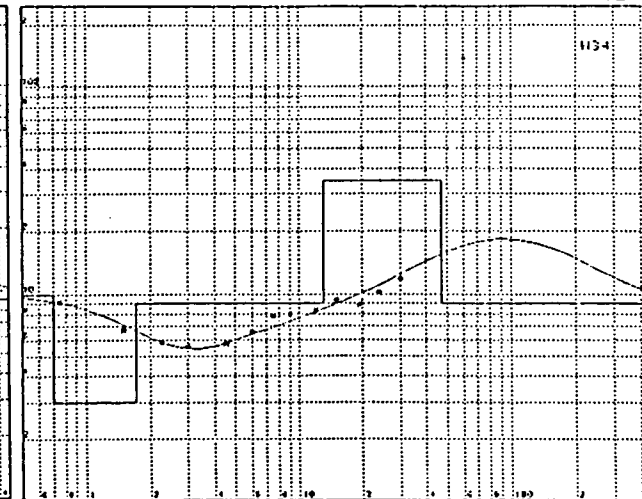


GEO-LOGIC
Afdeling Ondiepe Geologie
DATUM: 01-08-1968 NOEL: 0

Pap: BLAD: 31-C
Evl: m:10
APPARATUUR: ALEN SAS 3008

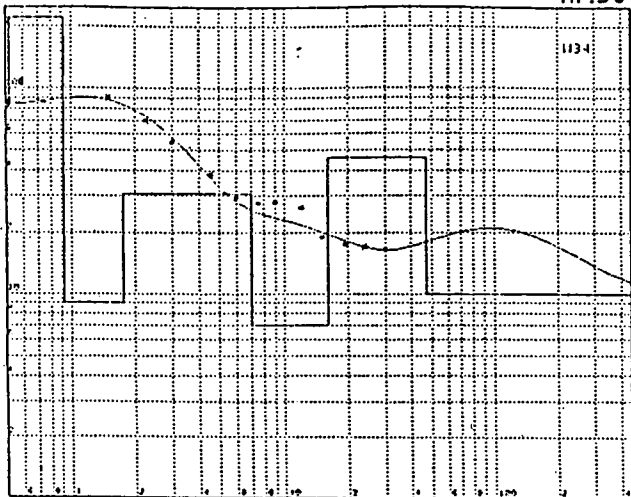
COORD 4510000
YVAL: 10,0000

nr.29



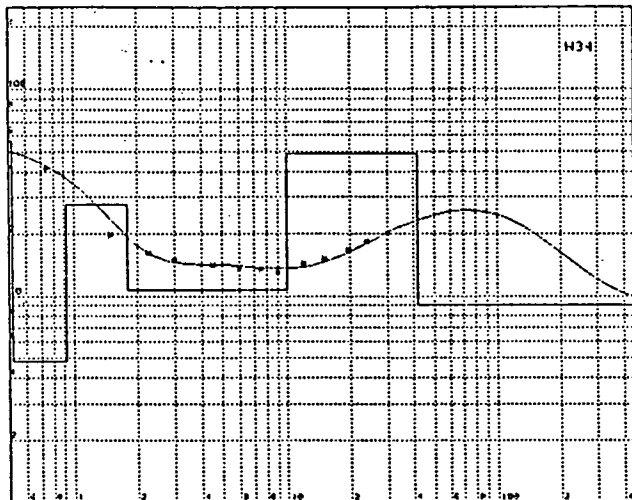
GEO-LOGIC
Afdeling Ondiepe Geologie
Datum: 01-05-1988 Noek: 0
Pap: 1-1:1
Blad: 31-C
M: 0
Apparatuur: ALEN SAS 3008
Coörd: 40'0000
(VAL) 10'0000

nr.30



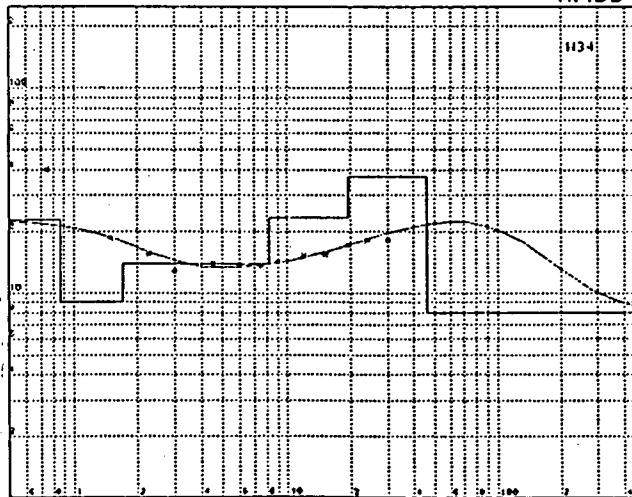
GEO-LOGIC
Afdeling Ondiepe Geologie
Datum: 01-08-1988 Noek: 0
Pap: 1-1:1
Blad: 31-C
M: 0
Apparatuur: ALEN SAS 3008
Coörd: 40'0000
(VAL) 10'0000

nr.32



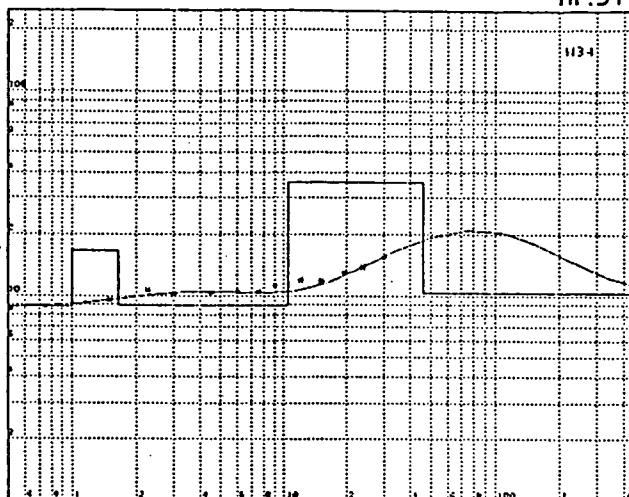
GEO-LOGIC
Afdeling Ondiepe Geologie
Datum: 01-08-1988 Noek: 0
Pap: 1-1:1
Blad: 31-C
M: 0
Apparatuur: ALEN SAS 3008
Coörd: 40'0000
(VAL) 10'0000

nr.35



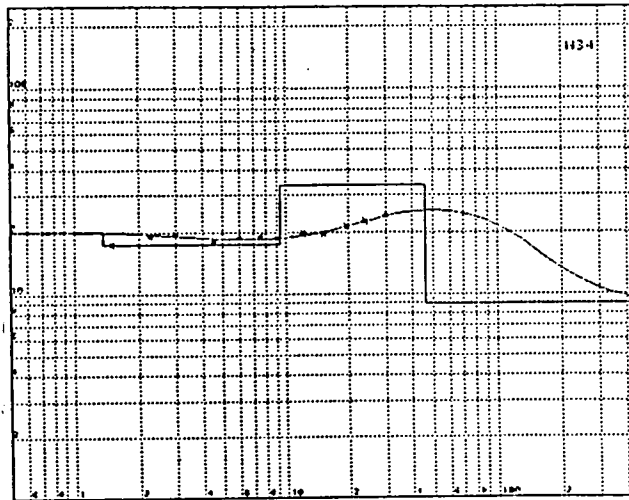
GEO-LOGIC
Afdeling Ondiepe Geologie
Datum: 01-08-1988 Noek: 0
Pap: 1-1:1
Blad: 31-C
M: 0
Apparatuur: ALEN SAS 3008
Coörd: 40'0000
(VAL) 10'0000

nr.31



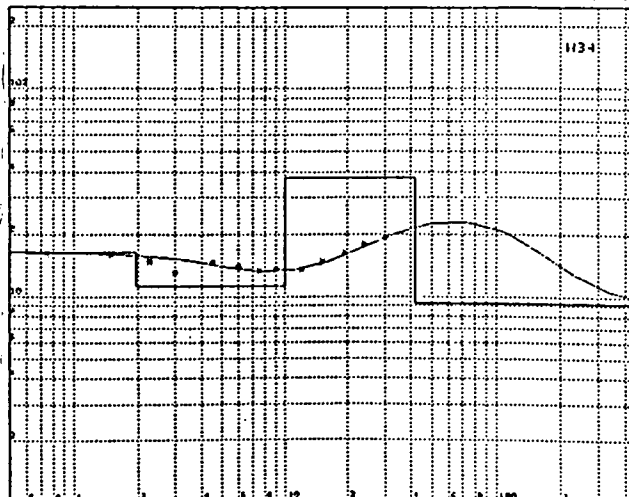
GEO-LOGIC
Afdeling Ondiepe Geologie
Datum: 01-08-1988 Noek: 0
Pap: 1-1:1
Blad: 31-C
M: 0
Apparatuur: ALEN SAS 3008
Coörd: 40'0000
(VAL) 10'0000

nr.33



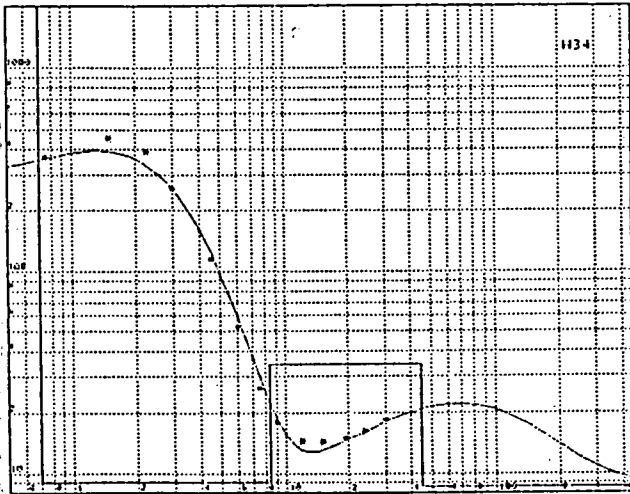
GEO-LOGIC
Afdeling Ondiepe Geologie
Datum: 01-08-1988 Noek: 0
Pap: 1-1:1
Blad: 31-C
M: 0
Apparatuur: ALEN SAS 3008
Coörd: 40'0000
(VAL) 10'0000

nr.34



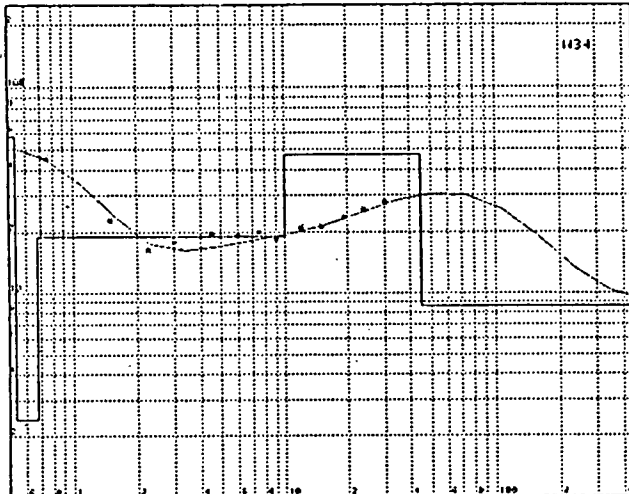
GEO-LOGIC Rap: BLAD: 31-C COOPD 4510000
 Afdeling Ondiepe Geologie Evt: m=10 (VAK) 1070000
 DATUM: 01-08-1988 NOER: 0 APPARATUUR: ALEN SAS 300B

nr.36



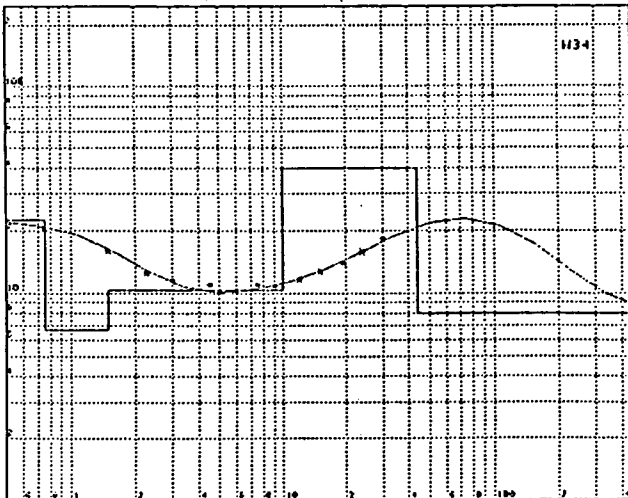
GEO-LOGIC Rap: BLAD: 31-C COOPD 4510000
 Afdeling Ondiepe Geologie Evt: m=10 (VAK) 1070000
 DATUM: 01-08-1988 NOER: 0 APPARATUUR: ALEN SAS 300B

nr.38



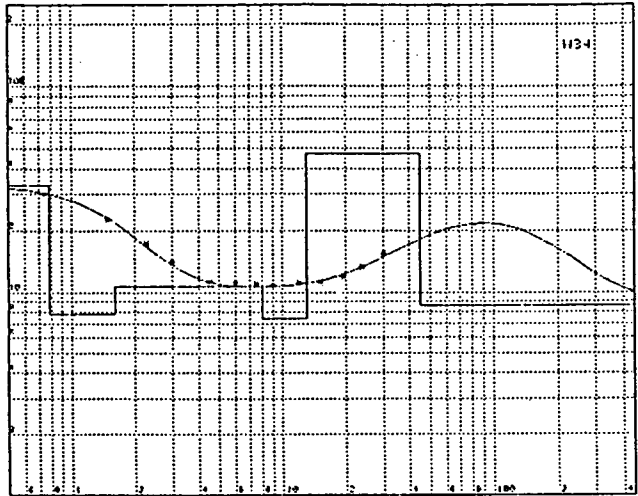
GEO-LOGIC Rap: BLAD: 31-C COOPD 4510000
 Afdeling Ondiepe Geologie Evt: m=10 (VAK) 1070000
 DATUM: 01-08-1988 NOER: 0 APPARATUUR: ALEN SAS 300B

nr.40



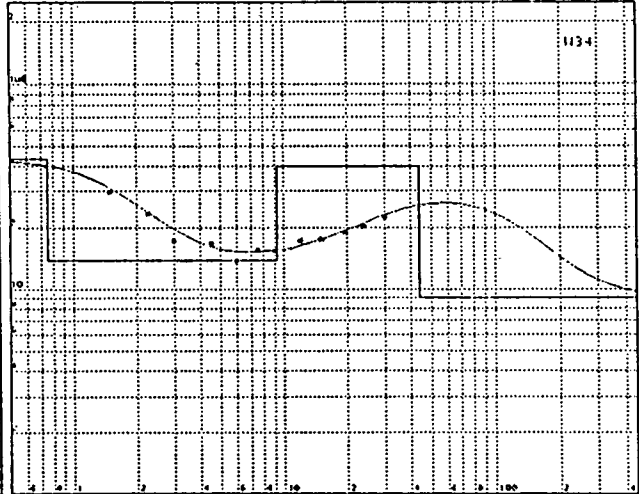
GEO-LOGIC Rap: BLAD: 31-C COOPD 4510000
 Afdeling Ondiepe Geologie Evt: m=10 (VAK) 1070000
 DATUM: 01-08-1988 NOER: 0 APPARATUUR: ALEN SAS 300B

nr.37



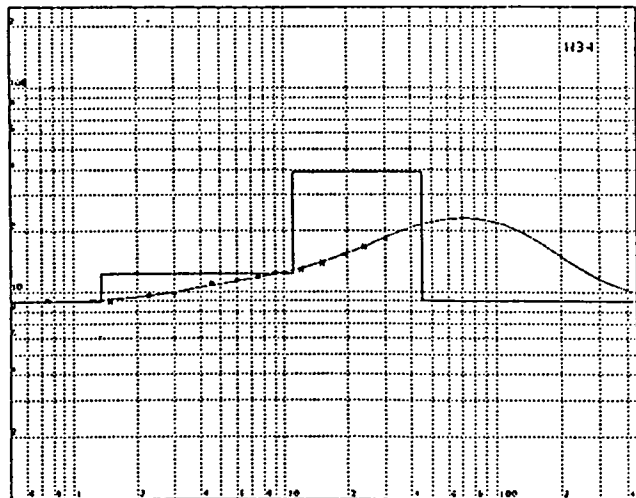
GEO-LOGIC Rap: BLAD: 31-C COOPD 4510000
 Afdeling Ondiepe Geologie Evt: m=10 (VAK) 1070000
 DATUM: 01-08-1988 NOER: 0 APPARATUUR: ALEN SAS 300B

nr.39



GEO-LOGIC Rap: BLAD: 31-C COOPD 4510000
 Afdeling Ondiepe Geologie Evt: m=10 (VAK) 1070000
 DATUM: 01-08-1988 NOER: 0 APPARATUUR: ALEN SAS 300B

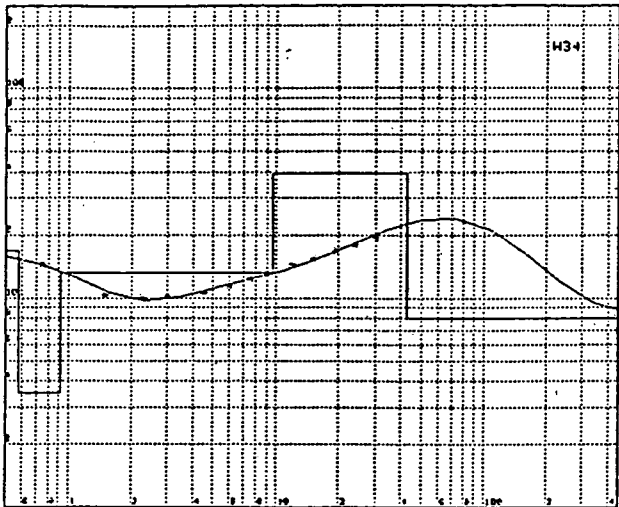
nr.41



GEO-LOGIC
 Modelling Ondiscs Geologie
 DATUM:01-08-1988 NOEL: 0

Part: BLAD: 31-C COOPD 4610000
 Svt: m:0 (VM) 10,0000
 APPARATUUR: ALEN SAS 300B

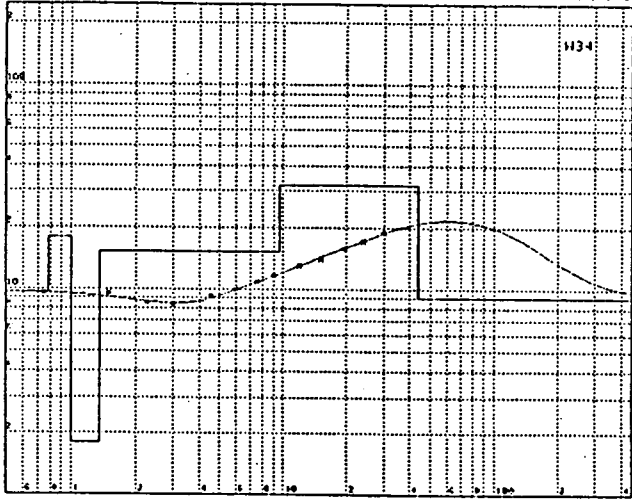
nr.42



GEO-LOGIC
 Modelling Ondiscs Geologie
 DATUM:01-08-1988 NOEL: 0

Part: BLAD: 31-C COOPD 4610000
 Svt: m:0 (VM) 10,0000
 APPARATUUR: ALEN SAS 300B

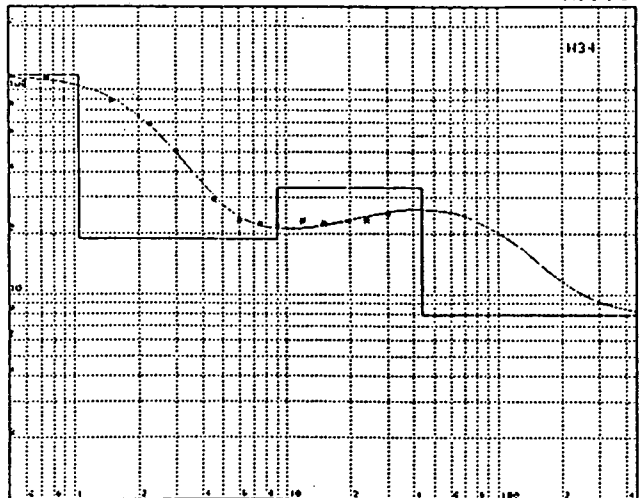
nr.44



GEO-LOGIC
 Modelling Ondiscs Geologie
 DATUM:01-08-1988 NOEL: 0

Part: BLAD: 31-C COOPD 4610000
 Svt: m:0 (VM) 10,0000
 APPARATUUR: ALEN SAS 300B

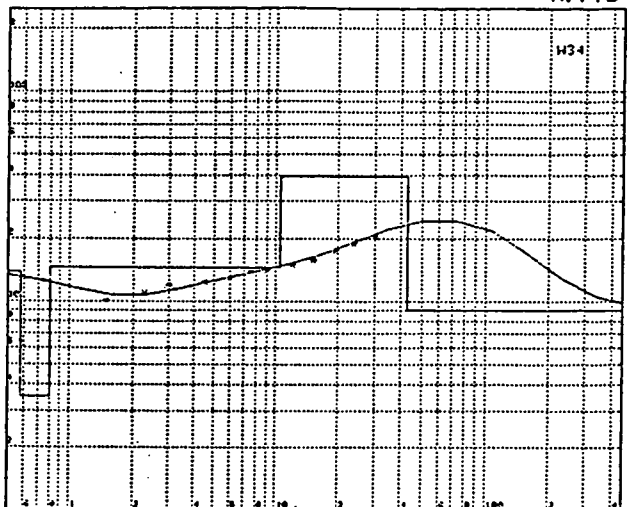
nr.46



GEO-LOGIC
 Modelling Ondiscs Geologie
 DATUM:01-08-1988 NOEL: 0

Part: BLAD: 31-C COOPD 4610000
 Svt: m:0 (VM) 10,0000
 APPARATUUR: ALEN SAS 300B

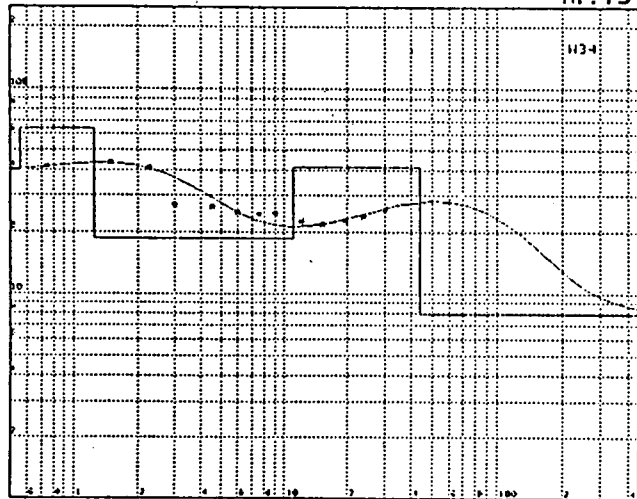
nr.43



GEO-LOGIC
 Modelling Ondiscs Geologie
 DATUM:01-08-1988 NOEL: 0

Part: BLAD: 31-C COOPD 4610000
 Svt: m:0 (VM) 10,0000
 APPARATUUR: ALEN SAS 300B

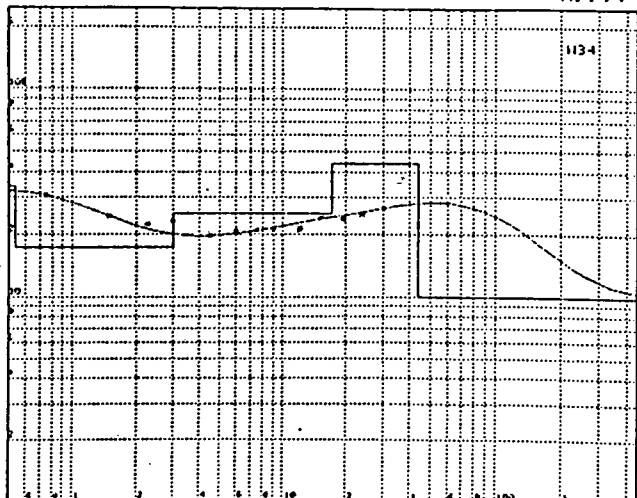
nr.45



GEO-LOGIC
 Modelling Ondiscs Geologie
 DATUM:01-08-1988 NOEL: 0

Part: BLAD: 31-C COOPD 4610000
 Svt: m:0 (VM) 10,0000
 APPARATUUR: ALEN SAS 300B

nr.47

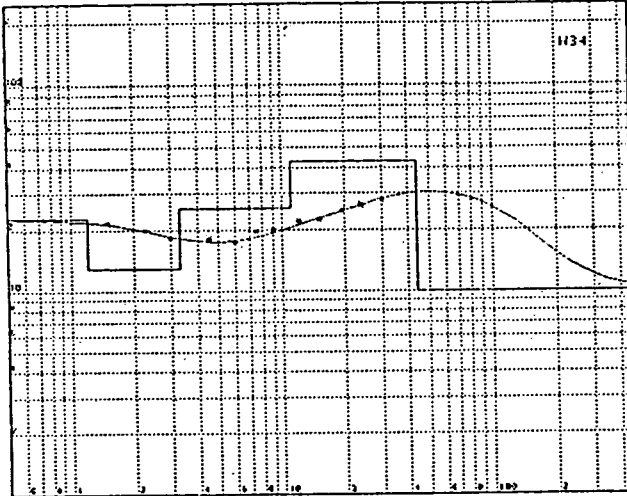


GEO-LOGIC
Afdeling Ondiepe Geologie
Datum: 01-08-1988 NOEL: 0

Pap: BLAD: 31-C
Bijl: 0
APPARATUUR: ASEN SAS 3008

COORD 4610000
(VAK) 1070000

nr.48

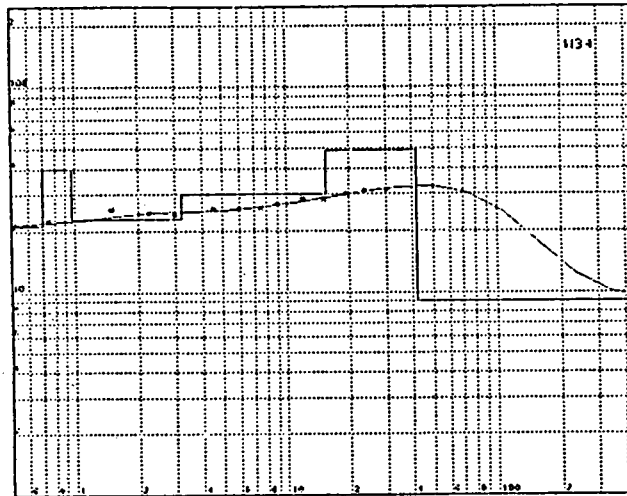


GEO-LOGIC
Afdeling Ondiepe Geologie
Datum: 01-08-1988 NOEL: 0

Pap: BLAD: 31-C
Bijl: 0
APPARATUUR: ASEN SAS 3008

COORD 4610000
(VAK) 1070000

nr.50

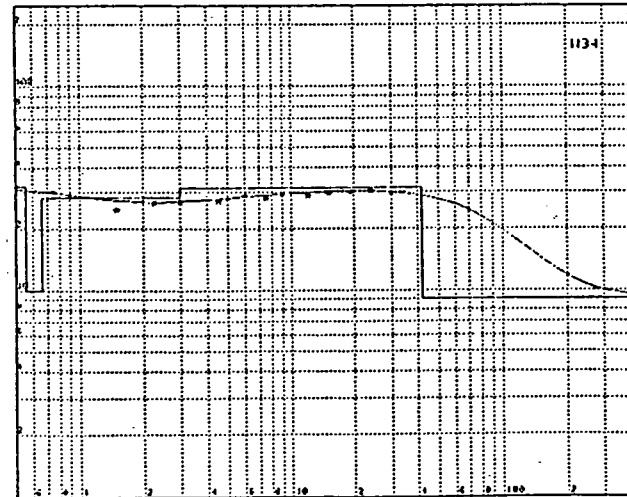


GEO-LOGIC
Afdeling Ondiepe Geologie
Datum: 01-08-1988 NOEL: 0

Pap: BLAD: 31-C
Bijl: 0
APPARATUUR: ASEN SAS 3008

COORD 4610000
(VAK) 1070000

nr.52

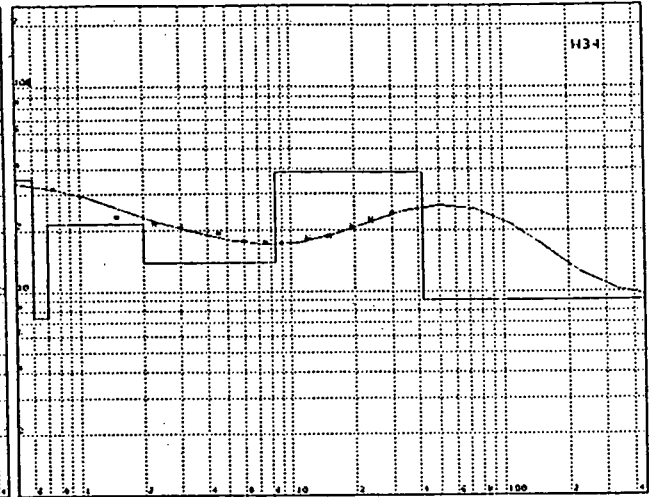


GEO-LOGIC
Afdeling Ondiepe Geologie
Datum: 01-08-1988 NOEL: 0

Pap: BLAD: 31-C
Bijl: 0
APPARATUUR: ASEN SAS 3008

COORD 4610000
(VAK) 1070000

nr.49

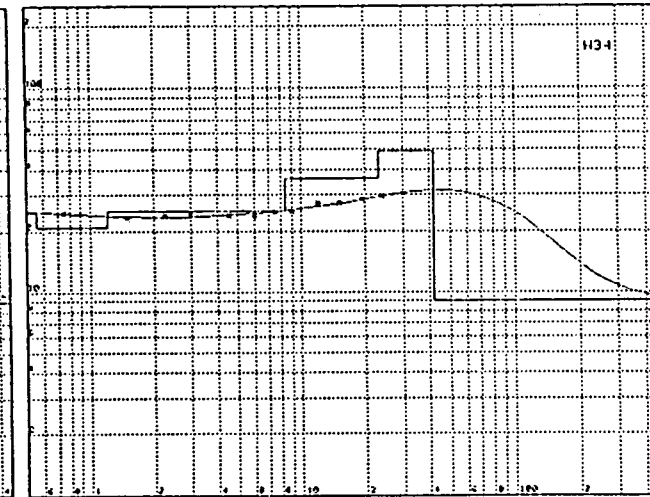


GEO-LOGIC
Afdeling Ondiepe Geologie
Datum: 01-08-1988 NOEL: 0

Pap: BLAD: 31-C
Bijl: 0
APPARATUUR: ASEN SAS 3008

COORD 4610000
(VAK) 1070000

nr.51

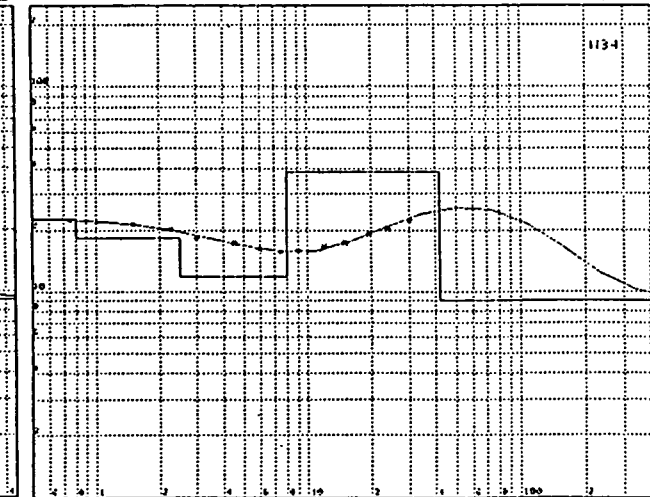


GEO-LOGIC
Afdeling Ondiepe Geologie
Datum: 01-08-1988 NOEL: 0

Pap: BLAD: 31-C
Bijl: 0
APPARATUUR: ASEN SAS 3008

COORD 4610000
(VAK) 1070000

nr.53



BIJLAGE 9

Hydrogeologische profielen